

 = ANDATA

 = RITORNO

Distance: **5.886 km** [switch to miles]

Calories burned: 0 [enter weight]




 CREATING ROUTE...

 UNDO LAST POINT

Draw route: manually (straight lines) ▾

Name:

Description:

- Elevation   None
-  Retrace to start
-  Mile markers
-  Clear all points
-  Print map

